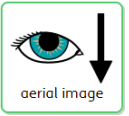

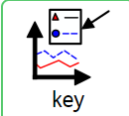





Year 1 - Autumn 1 - Our Local Area



Key Vocabulary	Definition
	Also known as a bird's eye view. A picture taken from above.
	Cities are the largest kind of settlement and have millions of people living in them.
	A spherical model of the Earth. It shows you where different countries are in relation to each other.
	A key gives meaning behind symbols and colours used as representations.
	A map is a drawing of an area. Its basic purpose is to show where things are. Maps may show features such as rivers and roads. Maps use symbols to show where certain things are.
	Local area is the area that you live in.
	An area in a country where people live.
	A small settlement with a small number of houses.

This is a Geography topic. We will be working as Geographers.

A landmark is a feature that is easily recognised.

I go to Beech Hill School

Beech Hill School is in Halifax

Halifax is a town.



This is an aerial view of Beech Hill School.

Halifax is in England



This is a globe.



This is a map.





Must Knows Year 1 - Our Local Area

- Geography is the study of the world.
- I go to Beech Hill School.
- We live in the town of Halifax.
- Halifax is in the country of England.
- An aerial image is a picture taken from above.
- A map must have a title and a key.
- Halifax has lots of landmarks such as the Piece Hall, Shibden Hall and Eureka.
- Human features are features of a place that are there as a result of human activity, such as, shops, restaurants and houses.
- Physical features are the natural features of a place such as mountains and rivers.